

# Cottam Solar Project

## Streets Plan Revision D

Prepared by: Lanpro Services  
January 2024

PINS reference: EN010133  
Document reference: EX4/C2.13\_D  
APFP Regulation 5(2)(k)



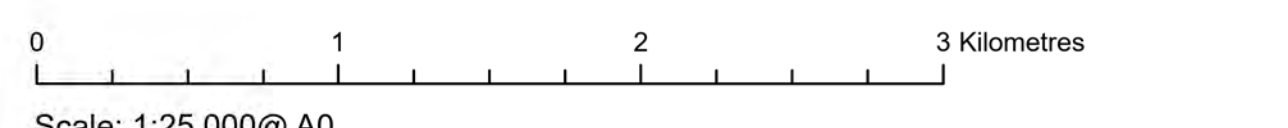
## Schedule of Changes (from Revision B)

Figure Reference	Page	Description of Changes	Reason for Revision
Index	3	Change to Order Limits	Change Application
14	17	Change to Order Limits Addition of section of Cot Garth Lane, Willingham as shown between points 14f and 14g on sheet 14 of the streets to be stopped up plan Addition of section of Stone Pit Lane, Willingham by Stow as shown between points 14h and 14i on sheet 14 of the streets to be stopped up plan	Change 5
15	18	Change to Order Limits Change in length section of Normanby Road, Normanby by Stow as shown between points 14c and 14d on sheet 14 of the streets to be stopped up plan	Change 4
17	20	Change to Order Limits	Change 3
19	22	Change to Order Limits Change in length section of Nightleys Road, Rampton as shown between points 19c and 19d on sheet 19 of the streets to be stopped up plan Change in length section of Shortleys Road, Rampton as shown between points 19e and 19f on sheet 19 of the streets to be stopped up plan	Changes 1 and 2
20	23	New sheet Change to Order Limits	Changes 1 and 2

All other changes made to text and to tables are shown as tracked changes.

- Key**
- Order Limits
  - Sheet Index
  - Reference point within schedule
  - Street to be temporarily stopped up
  - Street works / Street subject to traffic regulation measures
  - Private access to be temporarily stopped up
  - Private access works / Private access subject to traffic regulation measures

Layers: Historic England; 2024 Nottinghamshire County Council; 2024 Lincolnshire County Council; 2024 Lanpro; 2024 IGP; 2024  
 Base map: Reproduced from Ordnance Survey digital map data © Crown copyright 2024. All rights reserved. License number 0100031673

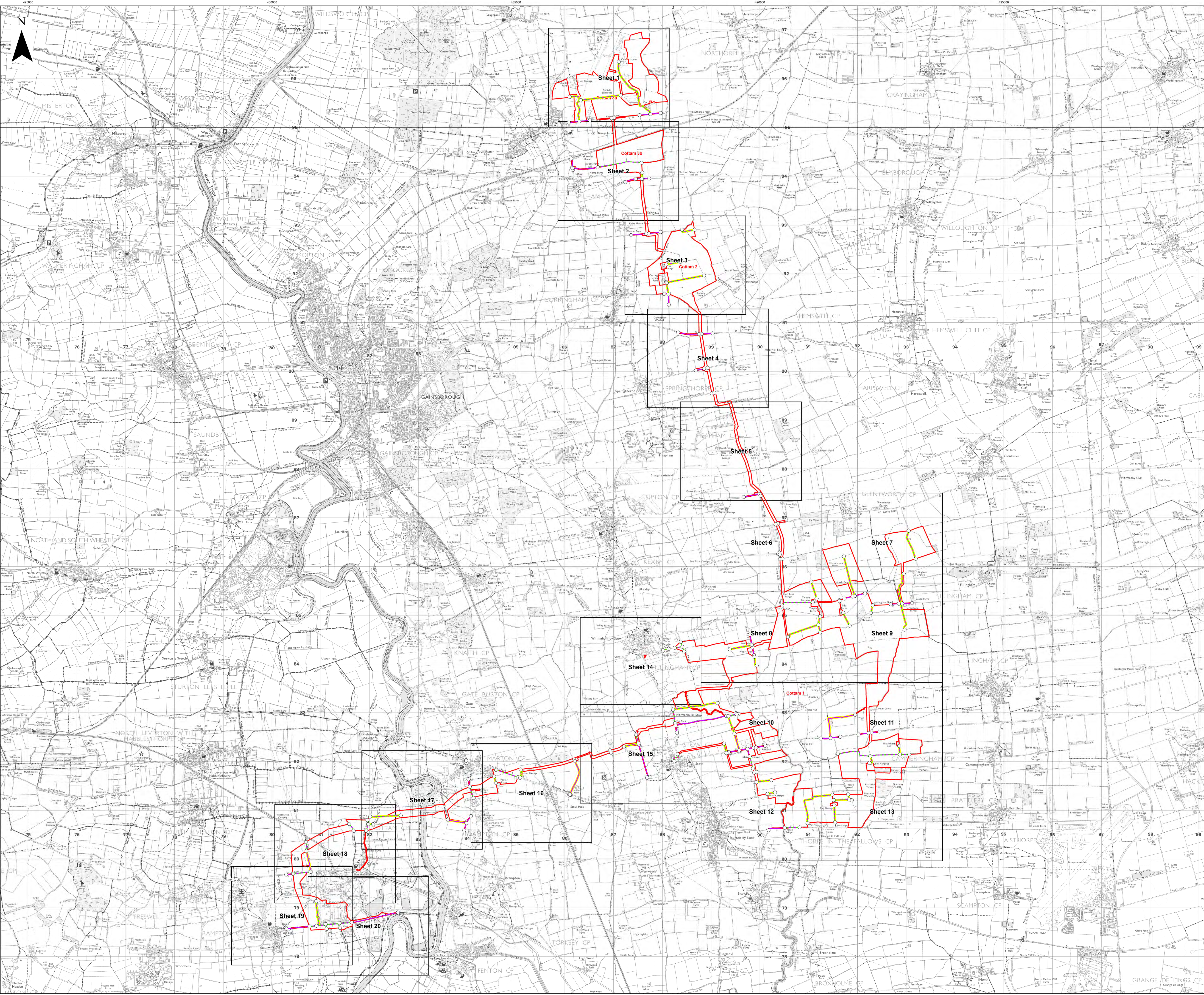


APFP Regulation: 5(2)(k)	Application Doc No. C2.13_D
Ref: P2981_LPR_ZZ_ON_DR_Z_0154	Date: 30/01/2024
Drawn by: AZ	Checked by: BR

**Streets Plan**  
Index Sheet  
Revision D

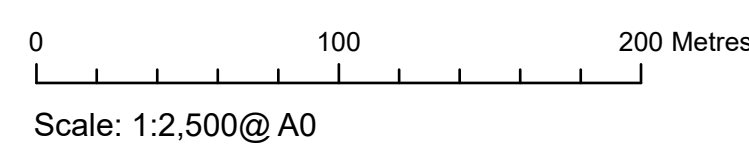
---

**COTTAM SOLAR PROJECT**



- Key**
- Order Limits
  - Sheet Index
  - Reference point within schedule
  - Street to be temporarily stopped up
  - Street works / Street subject to traffic regulation measures
  - Private access to be temporarily stopped up
  - Private access works / Private access subject to traffic regulation measures

Layers: Lincolnshire County Council, 2024; Nottinghamshire County Council, 2024; North Lincolnshire County Council, 2024; Lanpro, 2024; IGI, 2024  
 Base map: Reproduced from Ordnance Survey digital map data © Crown copyright 2024. All rights reserved. Licence number 0100031673

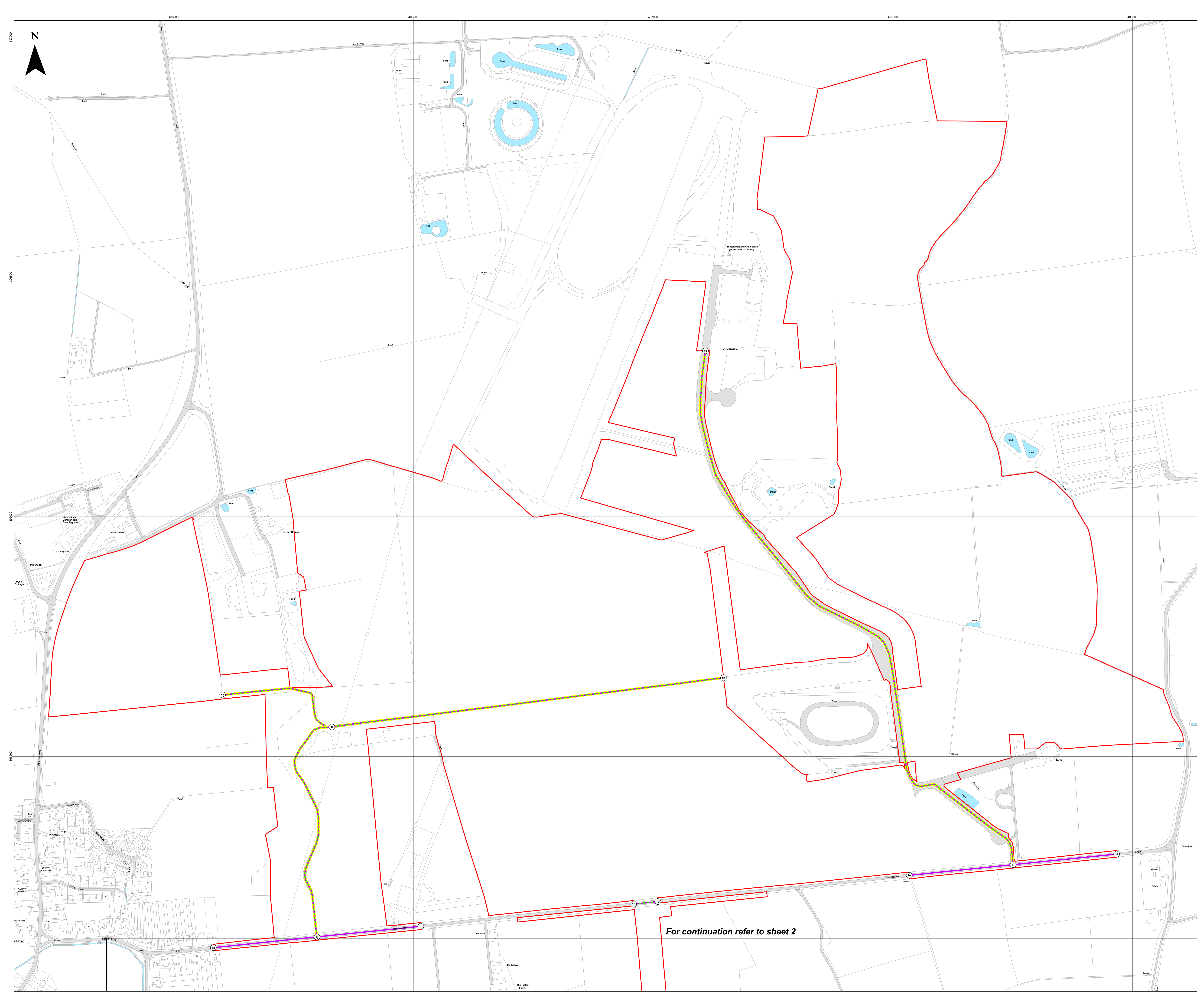


APFP Regulation: 5(2)(k)	Application Doc No. C2.13_D
Ref: P2961_LPR_ZZ_ON_DR_Z_0154	Date: 30/01/2024
Drawn by: AZ	Checked by: BR








**Streets Plan**  
 Sheet 1 of 20  
 Revision D

**COTTAM SOLAR PROJECT**

*For continuation refer to sheet 2*



For continuation refer to sheet 1

- Key**
-  Order Limits
  -  Sheet Index
  -  Reference point within schedule
  -  Street to be temporarily stopped up
  -  Street works / Street subject to traffic regulation measures
  -  Private access to be temporarily stopped up
  -  Private access works / Private access subject to traffic regulation measures

Layers: Lincolnshire County Council, 2024; Nottinghamshire County Council, 2024; North Lincolnshire County Council, 2024; Lanpro, 2024; IGS, 2024  
 Base map: Reproduced from Ordnance Survey digital map data © Crown copyright 2024. All rights reserved. Licence number 0100031673

0 100 200 Metres  
 Scale: 1:2,500@ A0

APFP Regulation: 5(2)(k)	Application Doc No. C2.13_D
Ref: P2961_LPR_ZZ_ON_DR_Z_0154	Date: 30/01/2024
Drawn by: AZ	Checked by: BR

**Streets Plan**  
 Sheet 2 of 20  
 Revision D

**COTTAM SOLAR PROJECT**


For continuation refer to sheet 3



For continuation refer to sheet 2

- Key**
- Order Limits
  - Sheet Index
  - Reference point within schedule
  - Street to be temporarily stopped up
  - Street works / Street subject to traffic regulation measures
  - Private access to be temporarily stopped up
  - Private access works / Private access subject to traffic regulation measures

Layers: Lincolnshire County Council, 2024; Nottinghamshire County Council, 2024; North Lincolnshire County Council, 2024; Lanpro, 2024; IGI, 2024  
 Base map: reproduced from Ordnance Survey digital map data © Crown copyright 2024. All rights reserved. License number 0100031673



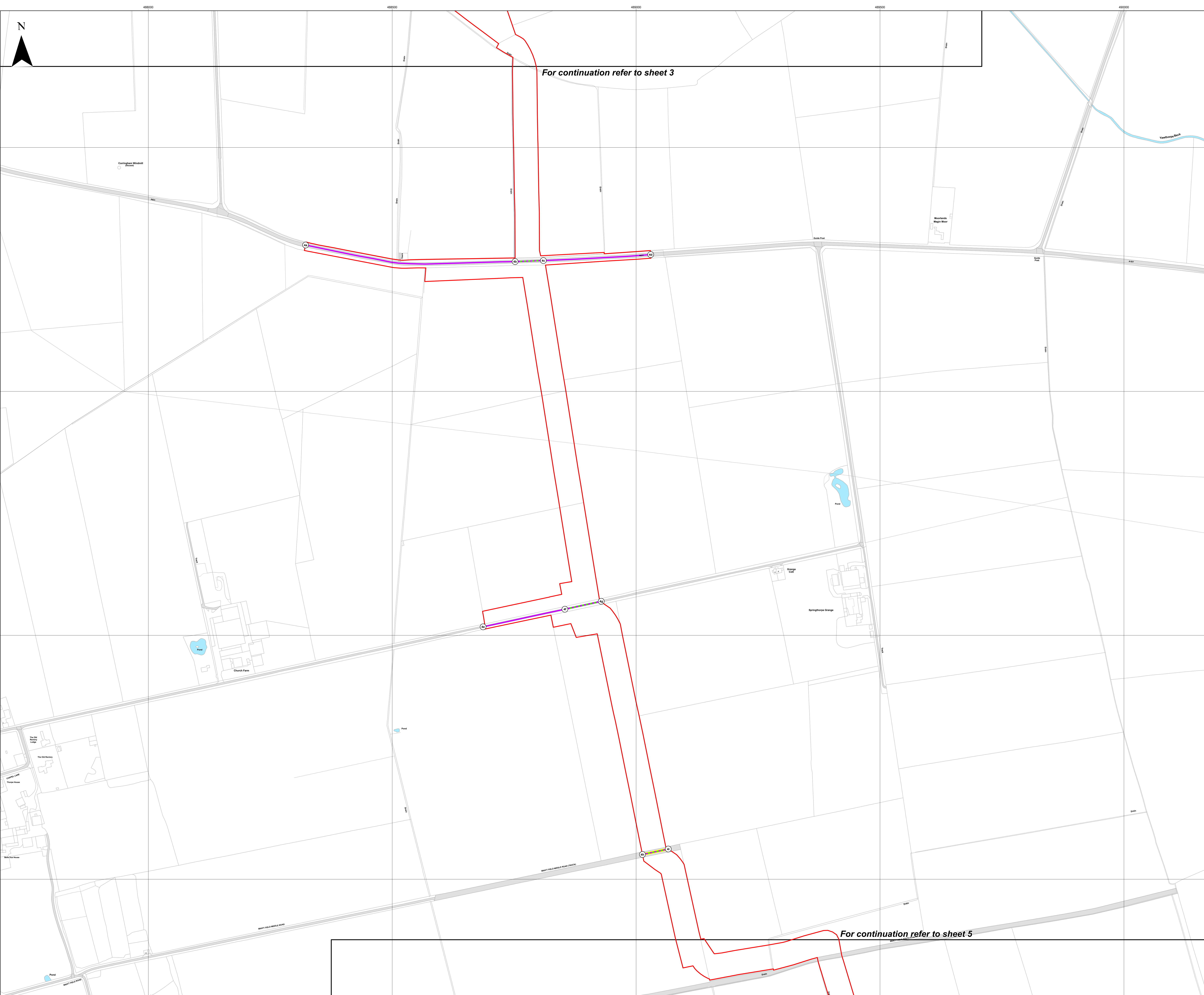
Scale: 1:2,500@ A0

APFP Regulation: 5(2)(k)	Application Doc No. C2.13_D
Ref: P2961_LPR_ZZ_ON_DR_Z_0154	Date: 30/01/2024
Drawn by: AZ	Checked by: BR

**Streets Plan**  
 Sheet 3 of 20  
 Revision D

**COTTAM SOLAR PROJECT**

For continuation refer to sheet 4



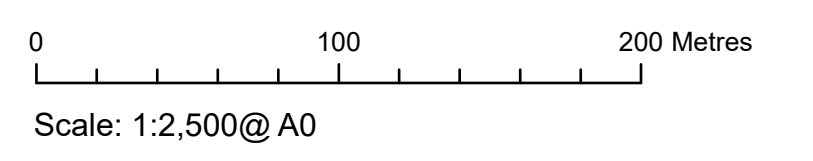
For continuation refer to sheet 3

For continuation refer to sheet 5



- Key**
- Order Limits
  - Sheet Index
  - Reference point within schedule
  - Street to be temporarily stopped up
  - Street works / Street subject to traffic regulation measures
  - Private access to be temporarily stopped up
  - Private access works / Private access subject to traffic regulation measures

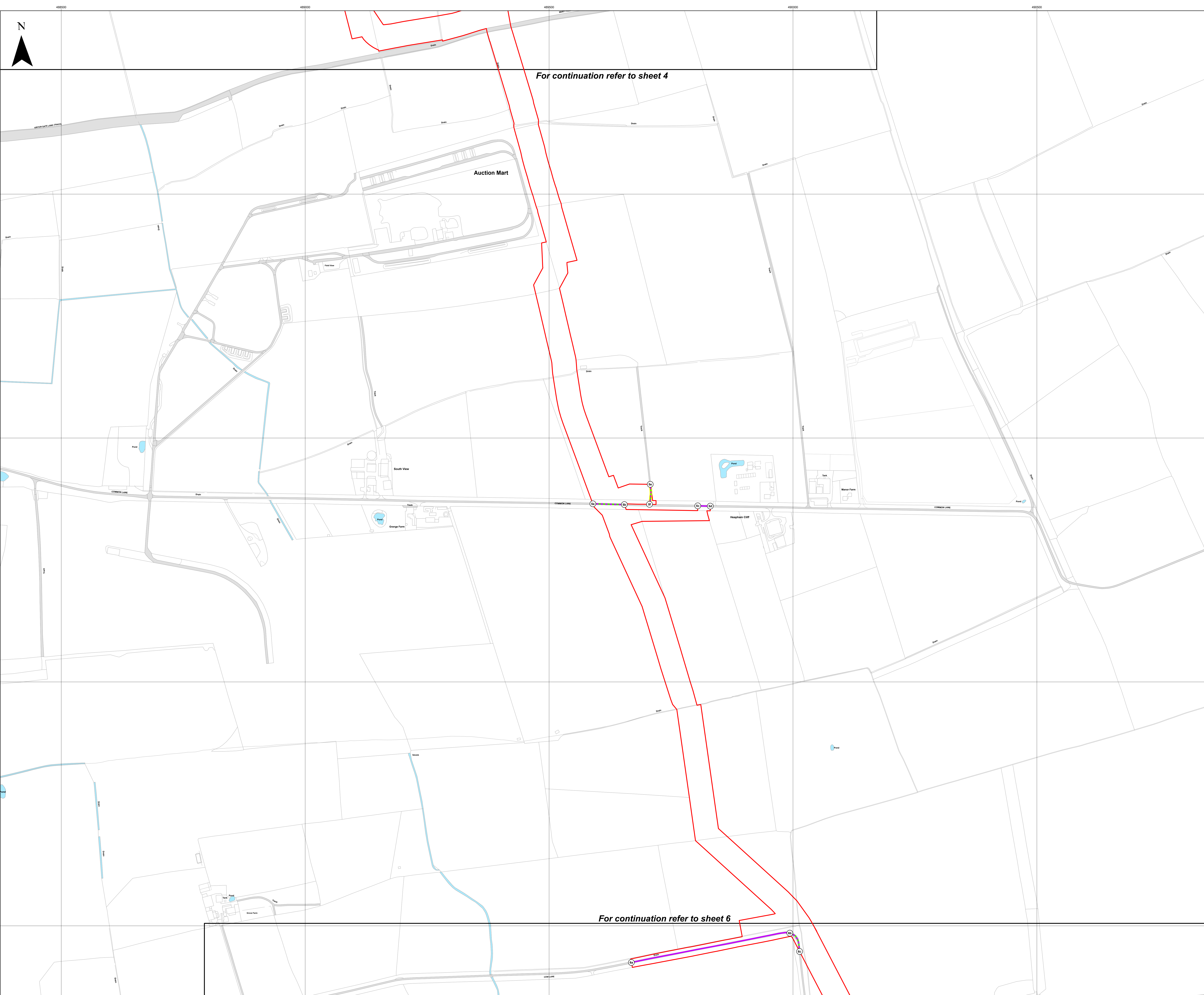
Layers: Lincolnshire County Council, 2024; Nottinghamshire County Council, 2024; North Lincolnshire County Council, 2024; Lanpro, 2024; IGI, 2024  
 Base map: reproduced from Ordnance Survey digital map data © Crown copyright 2024. All rights reserved. Licence number 0100031673



APFP Regulation: 5(2)(k)	Application Doc No. C2.13_D
Ref: P2961_LPR_ZZ_ON_DR_Z_0154	Date: 30/01/2024
Drawn by: AZ	Checked by: BR

**Streets Plan**  
 Sheet 4 of 20  
 Revision D

**COTTAM SOLAR PROJECT**



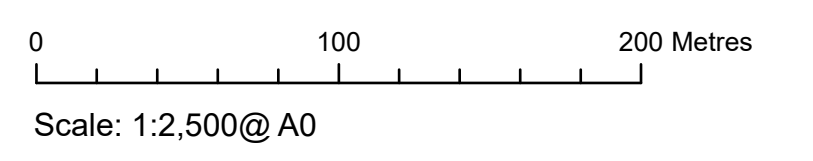
For continuation refer to sheet 4

For continuation refer to sheet 6



- Key**
- Order Limits
  - Sheet Index
  - Reference point within schedule
  - Street to be temporarily stopped up
  - Street works / Street subject to traffic regulation measures
  - Private access to be temporarily stopped up
  - Private access works / Private access subject to traffic regulation measures

Layers: Lincolnshire County Council, 2024; Nottinghamshire County Council, 2024; North Lincolnshire County Council, 2024; Lanpro, 2024; IGI, 2024  
Base map: reproduced from Ordnance Survey digital map data © Crown copyright 2024. All rights reserved. Licence number 0100031673



APFP Regulation: 5(2)(k)	Application Doc No. C2.13_D
Ref: P2961_LPR_ZZ_ON_DR_Z_0154	Date: 30/01/2024
Drawn by: AZ	Checked by: BR

**Streets Plan**  
Sheet 5 of 20  
Revision D

**COTTAM SOLAR PROJECT**



- Key**
- Order Limits
  - Sheet Index
  - Reference point within schedule
  - Street to be temporarily stopped up
  - Street works / Street subject to traffic regulation measures
  - Private access to be temporarily stopped up
  - Private access works / Private access subject to traffic regulation measures

Layers: Lincolnshire County Council, 2024; Nottinghamshire County Council, 2024; North Lincolnshire County Council, 2024; Lanpro, 2024; IGI, 2024  
Base map: reproduced from Ordnance Survey digital map data © Crown copyright 2024. All rights reserved. Licence number 0100031673

0 100 200 Metres

Scale: 1:2,500@ A0

APFP Regulation: 5(2)(k)	Application Doc No. C2.13_D
Ref: P2961_LPR_ZZ_ON_DR_Z_0154	Date: 30/01/2024
Drawn by: AZ	Checked by: BR

**Streets Plan**  
Sheet 6 of 20  
Revision D

**COTTAM SOLAR PROJECT**



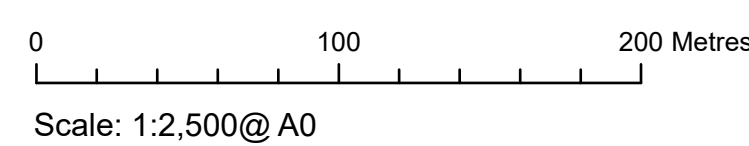
For continuation refer to sheet 5

For continuation refer to sheet 7

For continuation refer to sheet 8

- Key**
- Order Limits
  - Sheet Index
  - Reference point within schedule
  - Street to be temporarily stopped up
  - Street works / Street subject to traffic regulation measures
  - Private access to be temporarily stopped up
  - Private access works / Private access subject to traffic regulation measures

Layers: Lincolnshire County Council, 2024; Nottinghamshire County Council, 2024; North Lincolnshire County Council, 2024; Lanpro, 2024; IGI, 2024  
Base map: reproduced from Ordnance Survey digital map data © Crown copyright 2024. All rights reserved. Licence number 0100031673



AAPP Regulation: 5(2)(k)	Application Doc No. C2.13_D
Ref: P2961_LPR_ZZ_ON_DR_Z_0154	Date: 30/01/2024
Drawn by: AZ	Checked by: BR

**Streets Plan**  
Sheet 7 of 20  
Revision D

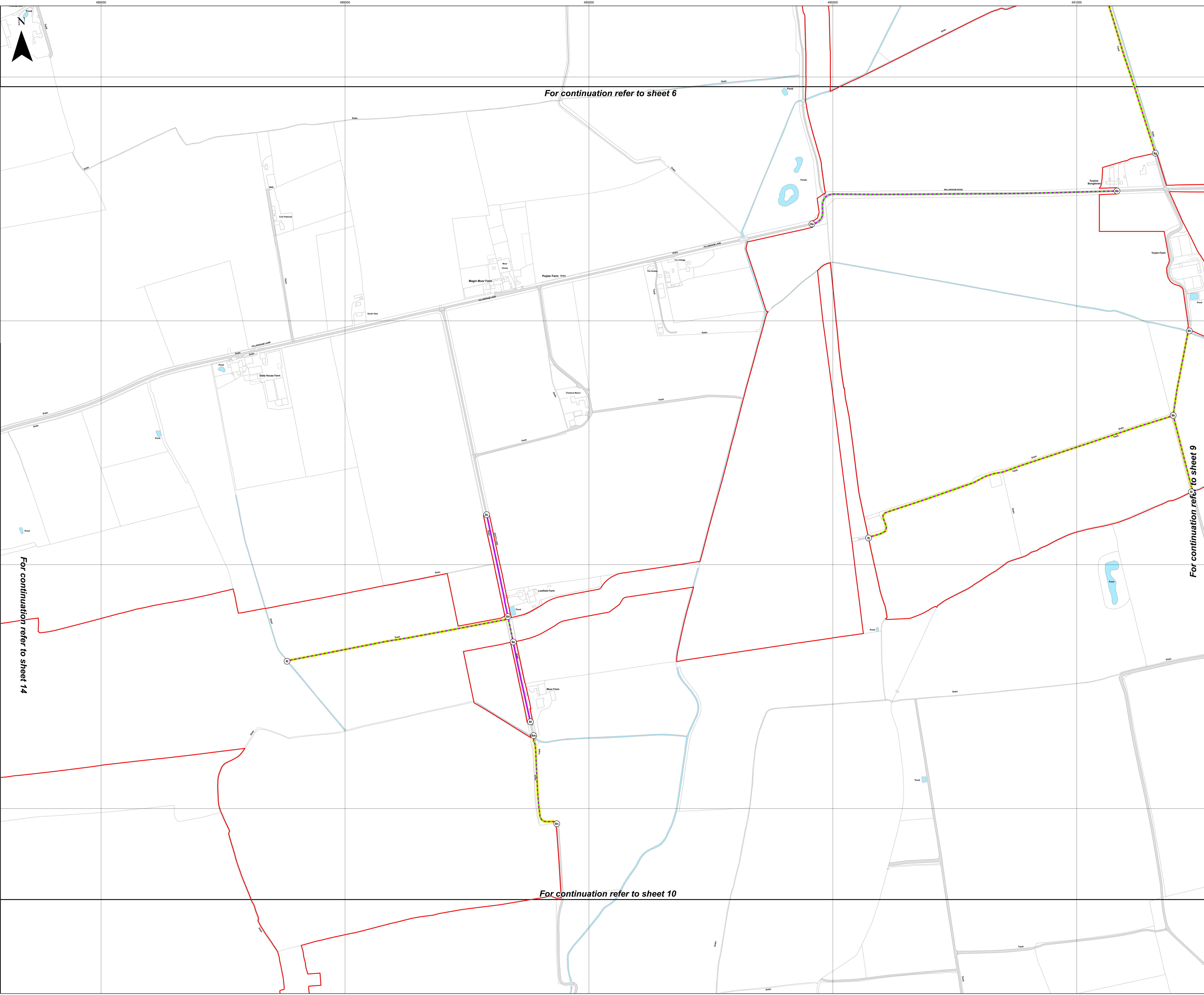
**COTTAM SOLAR PROJECT**



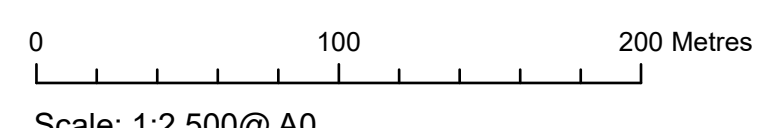
For continuation refer to sheet 6

For continuation refer to sheet 10

- Key**
- Order Limits
  - Sheet Index
  - Reference point within schedule
  - Street to be temporarily stopped up
  - Street works / Street subject to traffic regulation measures
  - Private access to be temporarily stopped up
  - Private access works / Private access subject to traffic regulation measures



Layers: Lincolnshire County Council, 2024; Nottinghamshire County Council, 2024; North Lincolnshire County Council, 2024; Lanpro, 2024; IGI, 2024  
 Base map: Reproduced from Ordnance Survey digital map data © Crown copyright 2024. All rights reserved. License number 0100031673



APFP Regulation: 5(2)(k)	Application Doc No. C2.13_D
Ref: P2961_LPR_ZZ_ON_DR_Z_0154	Date: 30/01/2024
Drawn by: AZ	Checked by: BR

**Streets Plan**  
 Sheet 8 of 20  
 Revision D

**COTTAM SOLAR PROJECT**

- Key**
- Order Limits
  - Sheet Index
  - Reference point within schedule
  - Street to be temporarily stopped up
  - Street works / Street subject to traffic regulation measures
  - Private access to be temporarily stopped up
  - Private access works / Private access subject to traffic regulation measures

Layers: Lincolnshire County Council, 2024; Nottinghamshire County Council, 2024; North Lincolnshire County Council, 2024; Lanpro, 2024; IGI, 2024  
Base map: Reproduced from Ordnance Survey digital map data © Crown copyright 2024. All rights reserved. Licence number 0100031673

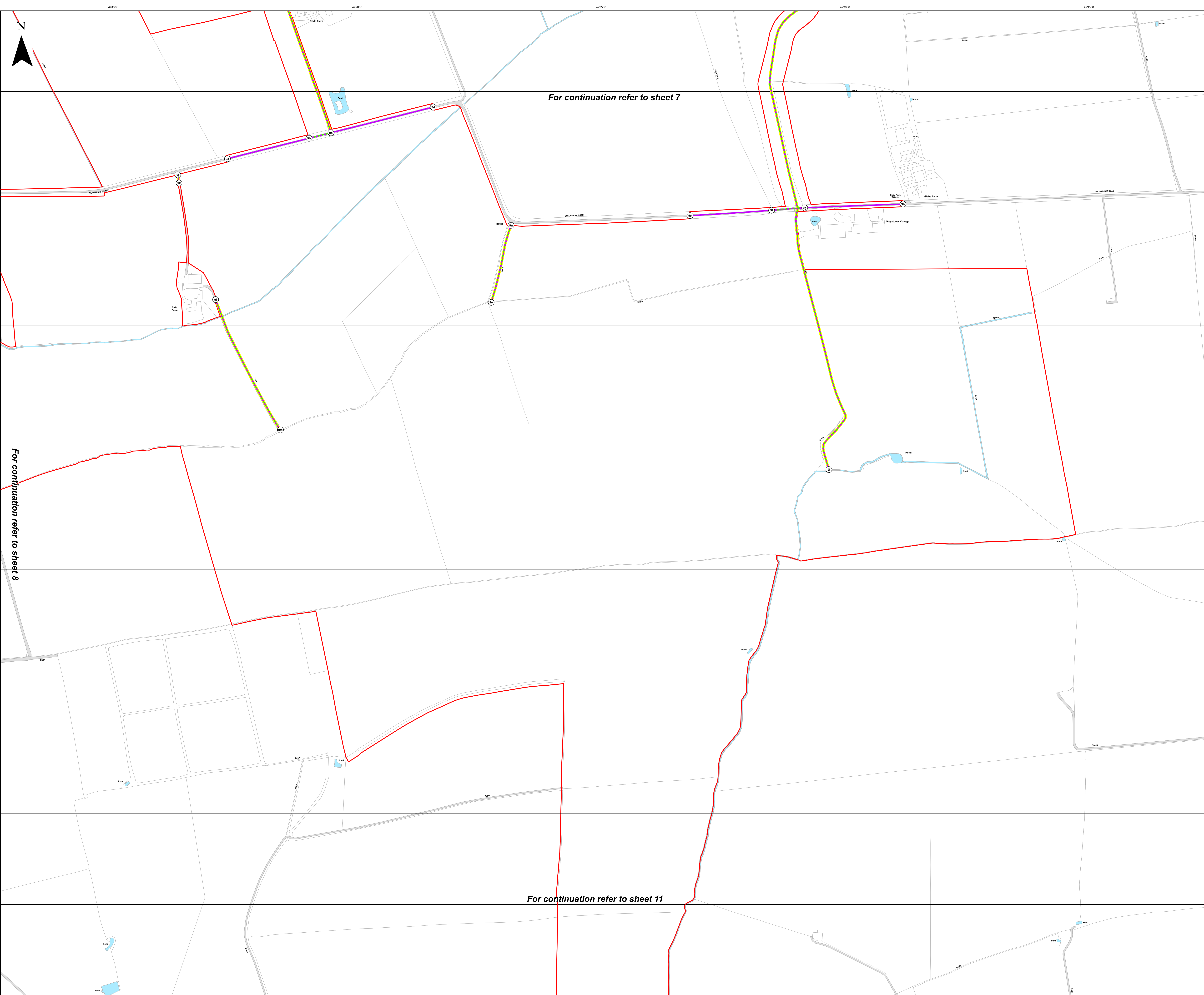
0 100 200 Metres

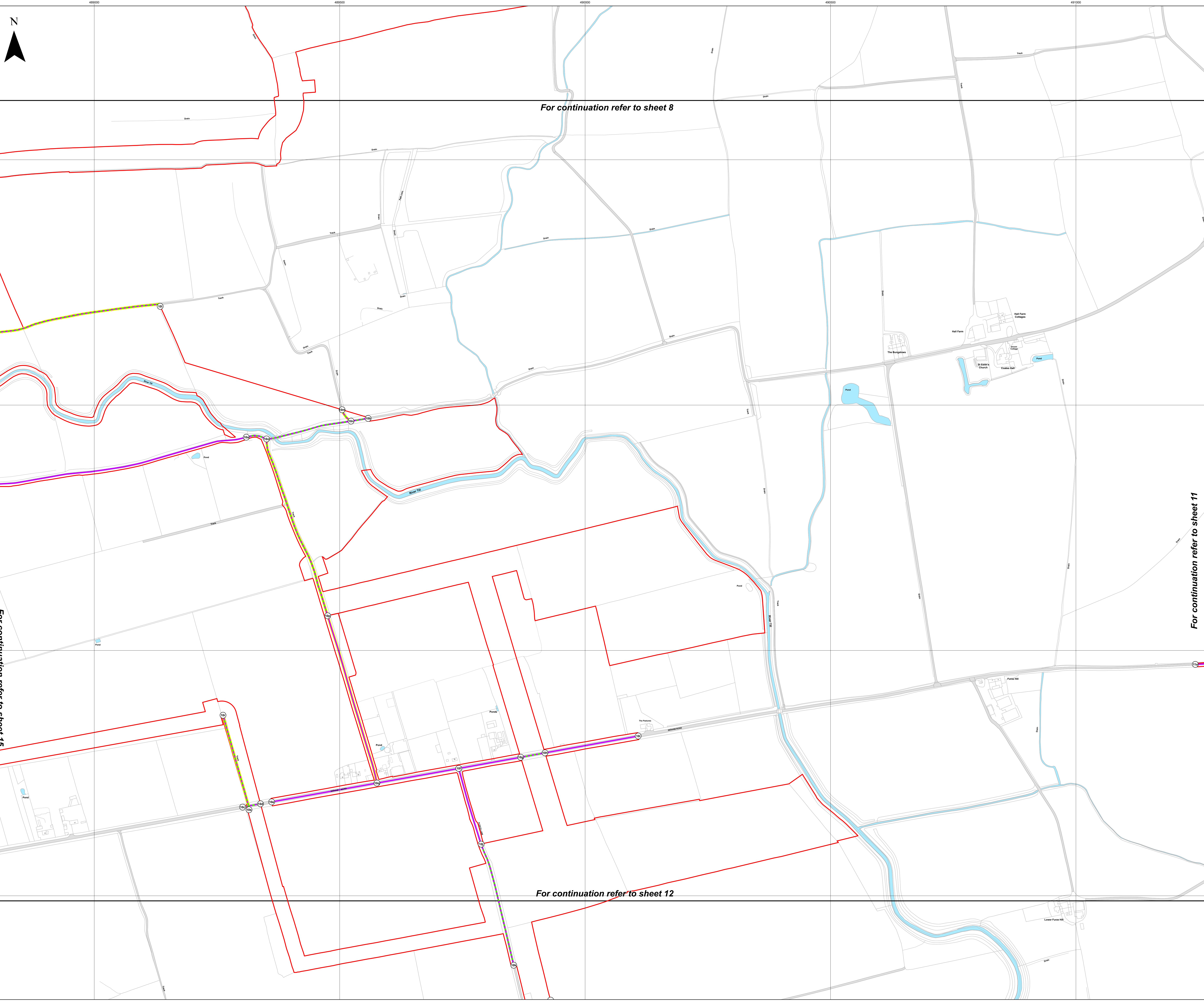
Scale: 1:2,500@ A0

APFP Regulation: 5(2)(k)	Application Doc No. C2.13_D
Ref: P2961_LPR_ZZ_ON_DR_Z_0154	Date: 30/01/2024
Drawn by: AZ	Checked by: BR

**Streets Plan**  
Sheet 9 of 20  
Revision D

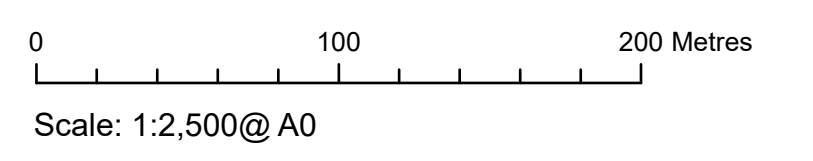
**COTTAM SOLAR PROJECT**





- Key**
- Order Limits
  - Sheet Index
  - Reference point within schedule
  - Street to be temporarily stopped up
  - Street works / Street subject to traffic regulation measures
  - Private access to be temporarily stopped up
  - Private access works / Private access subject to traffic regulation measures

Layers: Lincolnshire County Council, 2024; Nottinghamshire County Council, 2024; North Lincolnshire County Council, 2024; Lanpro, 2024; IGI, 2024  
Base map: Reproduced from Ordnance Survey digital map data © Crown copyright 2024. All rights reserved. Licence number 0100031673



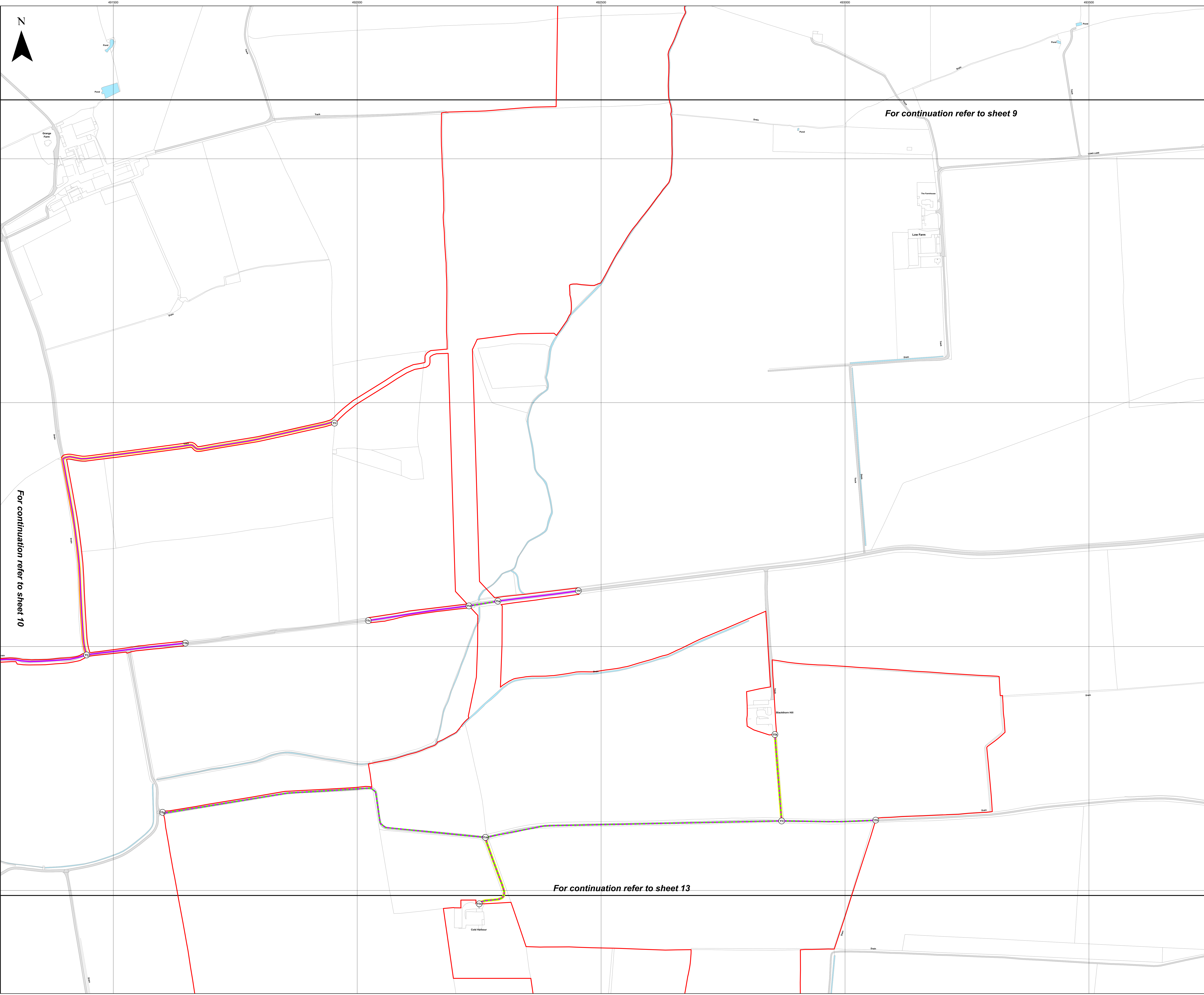
APFP Regulation: 5(2)(k)	Application Doc No. C2.13_D
Ref: P2961_LPR_ZZ_ON_DR_Z_0154	Date: 30/01/2024
Drawn by: AZ	Checked by: BR

**Streets Plan**  
Sheet 10 of 20  
Revision D

**COTTAM SOLAR PROJECT**

**Key**

- Order Limits
- Sheet Index
- Reference point within schedule
- Street to be temporarily stopped up
- Street works / Street subject to traffic regulation measures
- Private access to be temporarily stopped up
- Private access works / Private access subject to traffic regulation measures

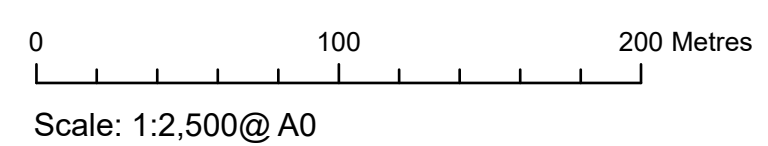


For continuation refer to sheet 9

For continuation refer to sheet 10

For continuation refer to sheet 13

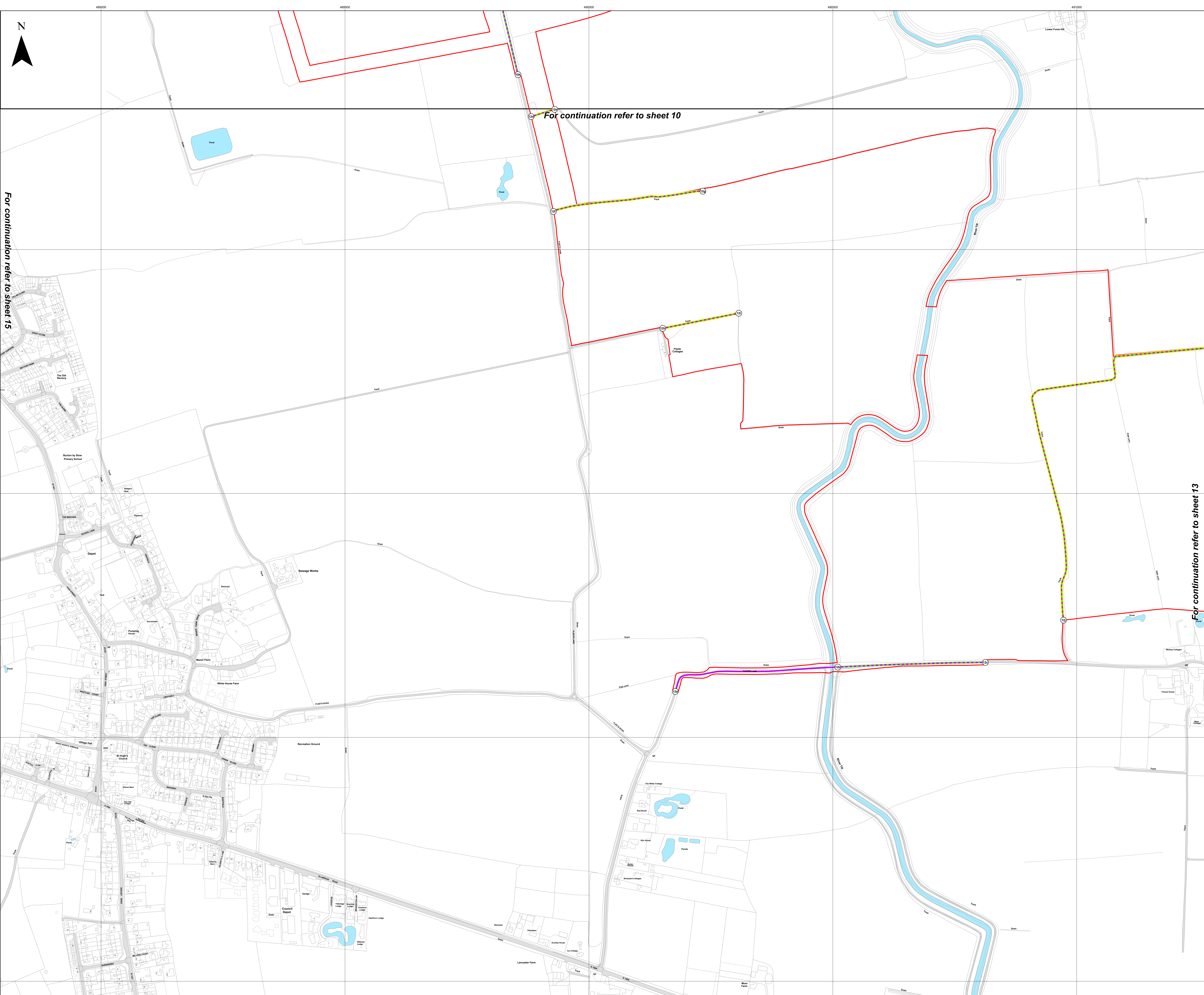
Layers: Lincolnshire County Council, 2024; Nottinghamshire County Council, 2024; North Lincolnshire County Council, 2024; Lanpro, 2024; IGI, 2024  
Base map: Reproduced from Ordnance Survey digital map data © Crown copyright 2024. All rights reserved. Licence number 0100031673










APFP Regulation: 5(2)(k)	Application Doc No. C2.13_D
Ref: P2961_LPR_ZZ_ON_DR_Z_0154	Date: 30/01/2024
Drawn by: AZ	Checked by: BR

**Streets Plan**  
Sheet 11 of 20  
Revision D

**COTTAM SOLAR PROJECT**



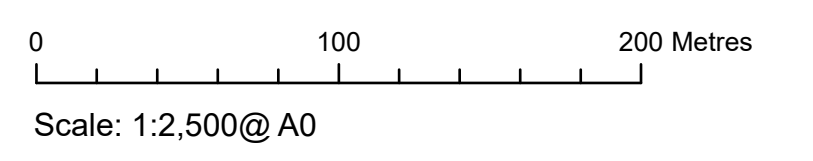
- Key**
-  Order Limits
  -  Sheet Index
  -  Reference point within schedule
  -  Street to be temporarily stopped up
  -  Street works / Street subject to traffic regulation measures
  -  Private access to be temporarily stopped up
  -  Private access works / Private access subject to traffic regulation measures

For continuation refer to sheet 15

For continuation refer to sheet 10

For continuation refer to sheet 13

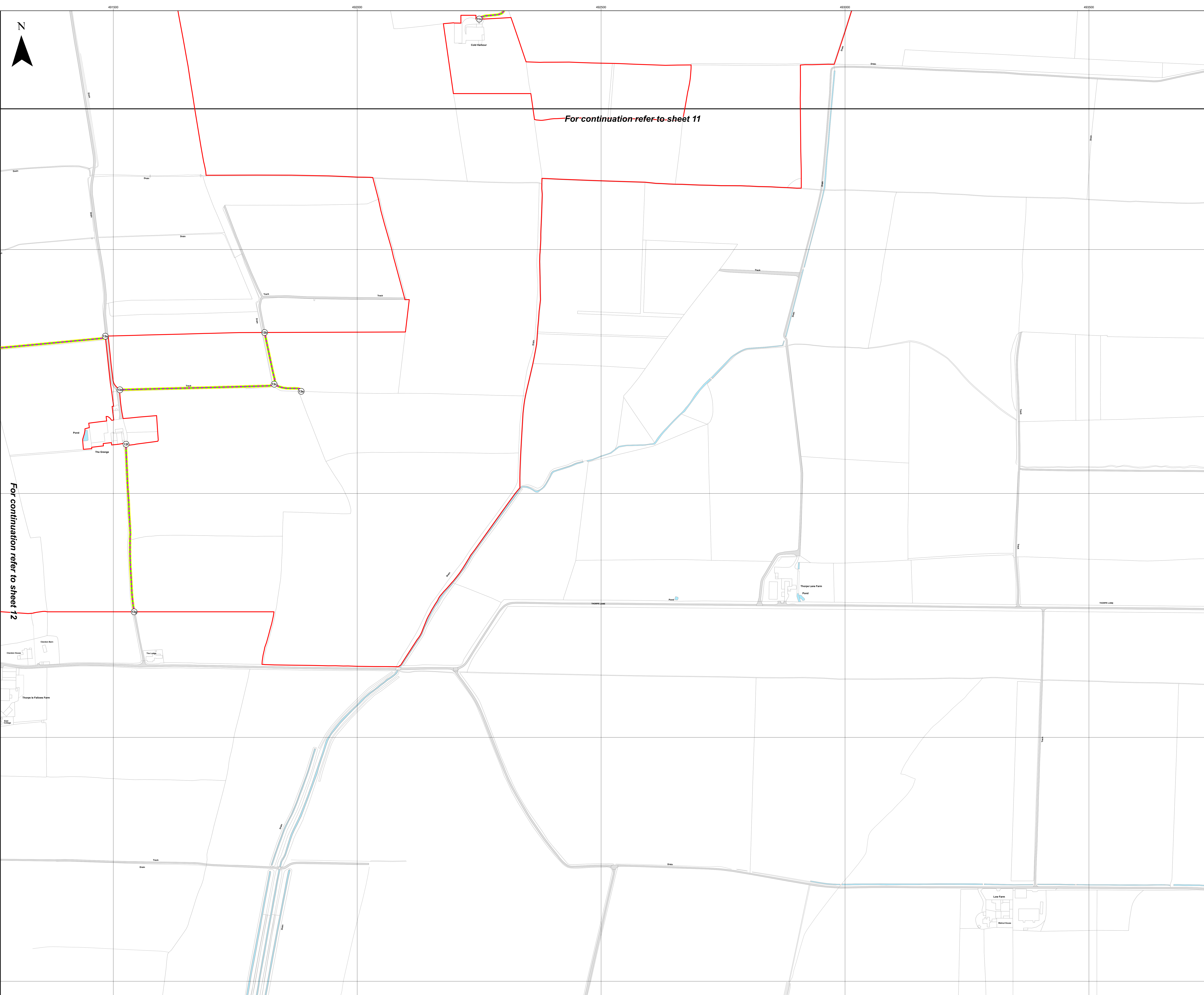
Layers: Lincolnshire County Council, 2024; Nottinghamshire County Council, 2024; North Lincolnshire County Council, 2024; Lanpro, 2024; IGI, 2024  
Base map: Reproduced from Ordnance Survey digital map data © Crown copyright 2024. All rights reserved. Licence number 0100031673



APFP Regulation: 5(2)(k)	Application Doc No. C2.13_D
Ref: P2961_LPR_ZZ_ON_DR_Z_0154	Date: 30/01/2024
Drawn by: AZ	Checked by: BR

**Streets Plan**  
Sheet 12 of 20  
Revision D

**COTTAM SOLAR PROJECT**

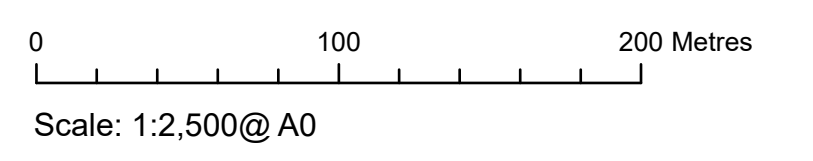


For continuation refer to sheet 11

For continuation refer to sheet 12

- Key**
- Order Limits
  - Sheet Index
  - Reference point within schedule
  - Street to be temporarily stopped up
  - Street works / Street subject to traffic regulation measures
  - Private access to be temporarily stopped up
  - Private access works / Private access subject to traffic regulation measures

Layers: Lincolnshire County Council, 2024; Nottinghamshire County Council, 2024; North Lincolnshire County Council, 2024; Lanpro, 2024; IGI, 2024  
Base map: Reproduced from Ordnance Survey digital map data © Crown copyright 2024. All rights reserved. Licence number 0100031673

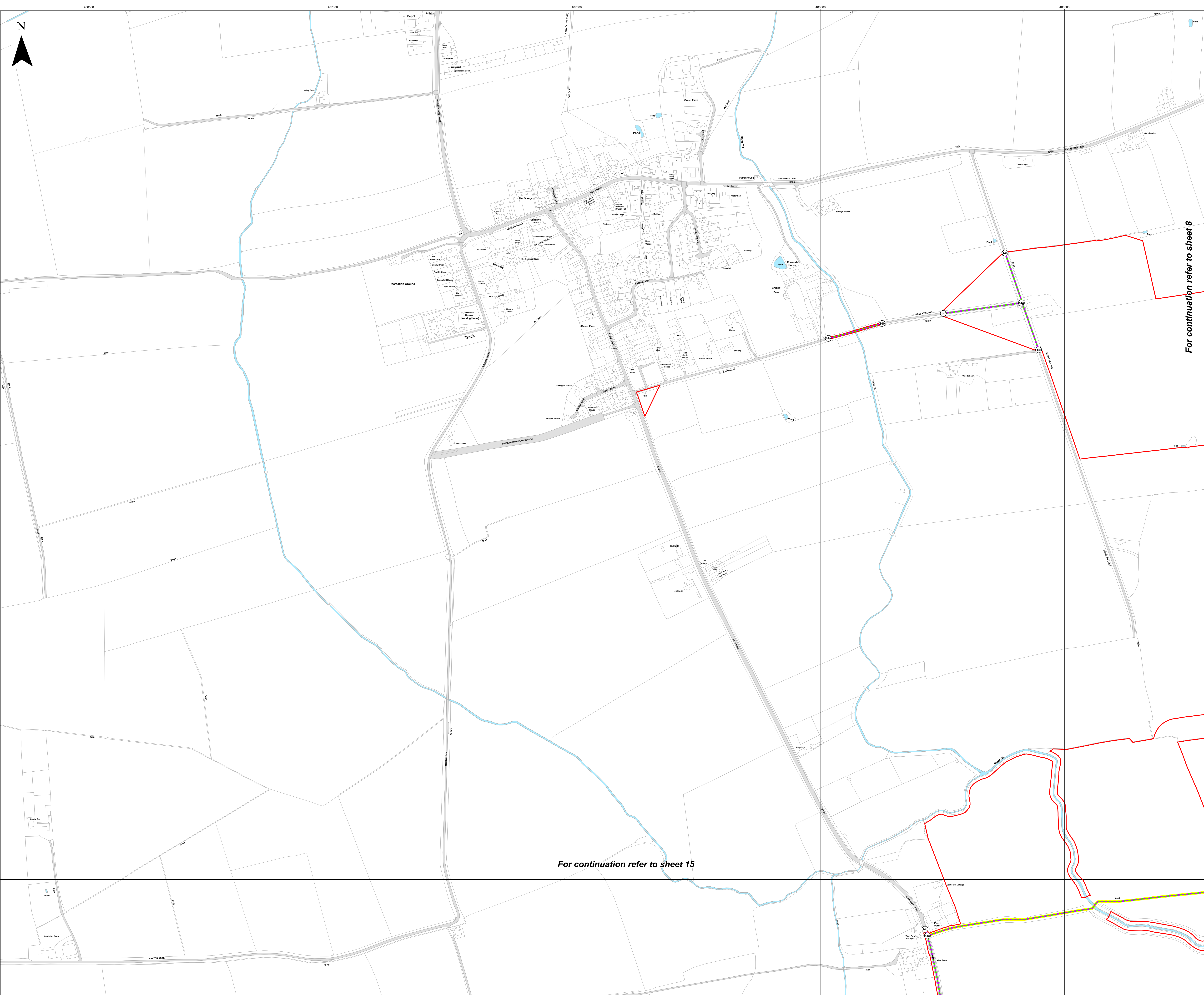


APFP Regulation: 5(2)(k)	Application Doc No. C2.13_D
Ref: P2961_LPR_ZZ_ON_DR_Z_0154	Date: 30/01/2024
Drawn by: AZ	Checked by: BR

**Streets Plan**  
Sheet 13 of 20  
Revision D

**COTTAM SOLAR PROJECT**



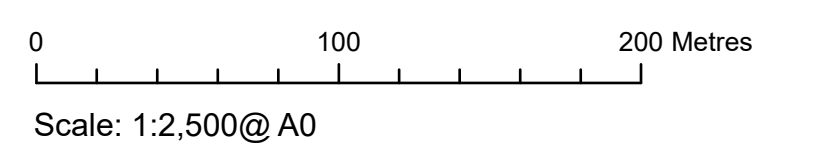


- Key**
- Order Limits
  - Sheet Index
  - Reference point within schedule
  - Street to be temporarily stopped up
  - Street works / Street subject to traffic regulation measures
  - Private access to be temporarily stopped up
  - Private access works / Private access subject to traffic regulation measures

For continuation refer to sheet 8

For continuation refer to sheet 15

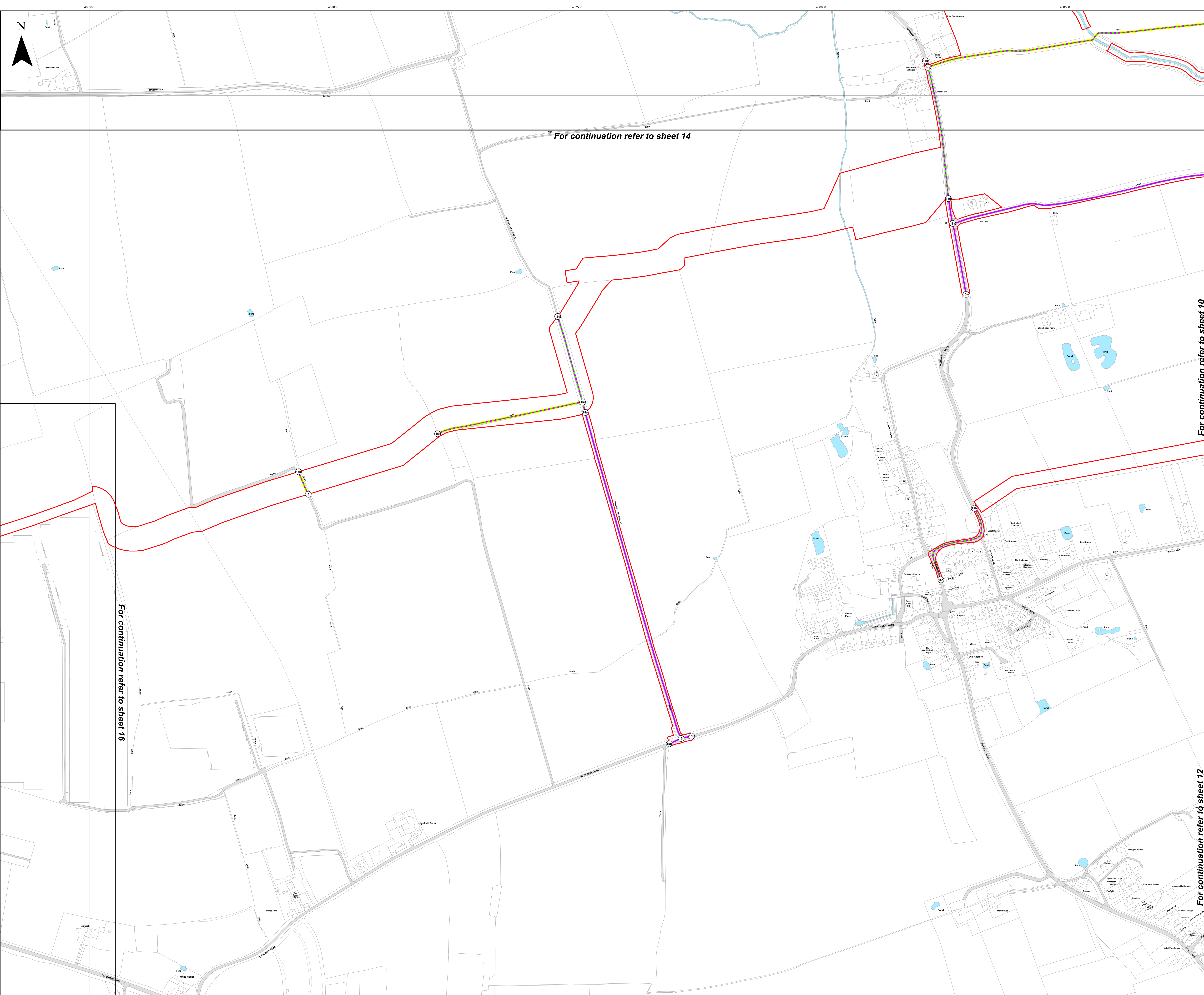
Layers: Lincolnshire County Council, 2024; Nottinghamshire County Council, 2024; North Lincolnshire County Council, 2024; Lanpro, 2024; IGI, 2024  
Base map: Reproduced from Ordnance Survey digital map data © Crown copyright 2024. All rights reserved. License number 0100031673



APFP Regulation: 5(2)(k)	Application Doc No. C2.13_D
Ref: P2961_LPR_ZZ_ON_DR_Z_0154	Date: 30/01/2024
Drawn by: AZ	Checked by: BR

**Streets Plan**  
Sheet 14 of 20  
Revision D

**COTTAM SOLAR PROJECT**



For continuation refer to sheet 14

For continuation refer to sheet 10

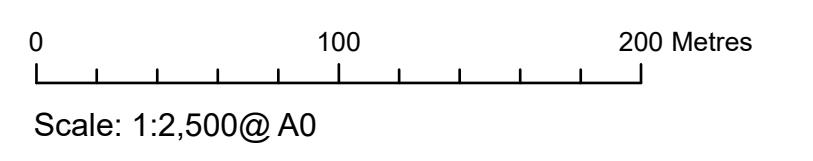
For continuation refer to sheet 16

For continuation refer to sheet 12

**Key**

- Order Limits
- Sheet Index
- Reference point within schedule
- Street to be temporarily stopped up
- Street works / Street subject to traffic regulation measures
- Private access to be temporarily stopped up
- Private access works / Private access subject to traffic regulation measures

Layers: Lincolnshire County Council, 2024; Nottinghamshire County Council, 2024; North Lincolnshire County Council, 2024; Lanpro, 2024; IGI, 2024  
 Base map: reproduced from Ordnance Survey digital map data © Crown copyright 2024. All rights reserved. Licence number 0100031673










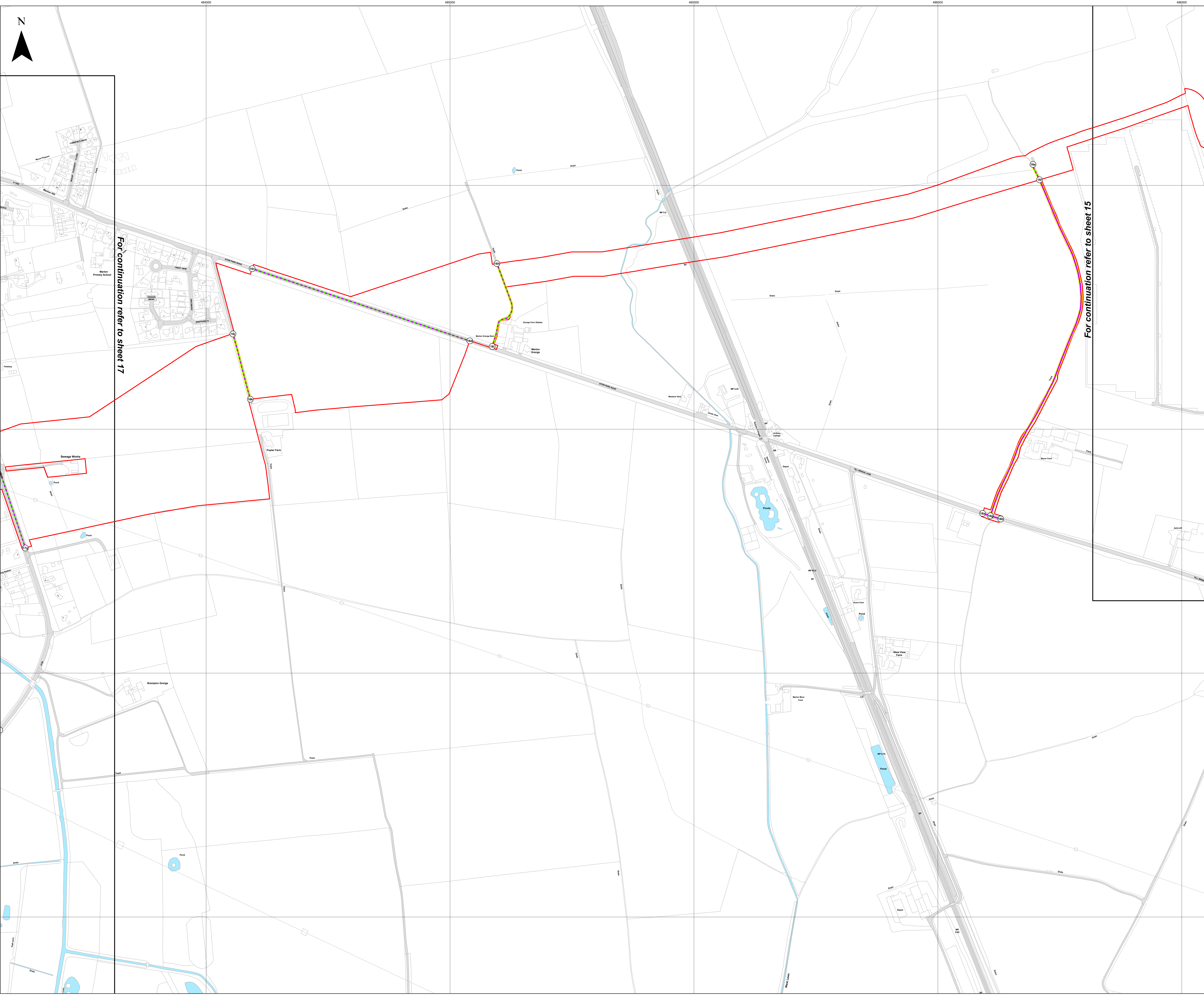
APFP Regulation: 5(2)(k)	Application Doc No. C2.13_D
Ref: P2961_LPR_ZZ_ON_DR_Z_0154	Date: 30/01/2024
Drawn by: AZ	Checked by: BR

**Streets Plan**  
 Sheet 15 of 20  
 Revision D

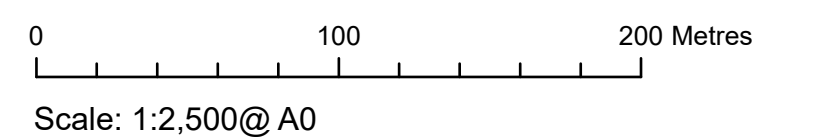
**COTTAM SOLAR PROJECT**



- Key**
-  Order Limits
  -  Sheet Index
  -  Reference point within schedule
  -  Street to be temporarily stopped up
  -  Street works / Street subject to traffic regulation measures
  -  Private access to be temporarily stopped up
  -  Private access works / Private access subject to traffic regulation measures










Layers: Lincolnshire County Council, 2024; Nottinghamshire County Council, 2024; North Lincolnshire County Council, 2024; Lanpro, 2024; IGI, 2024  
Base map: reproduced from Ordnance Survey digital map data © Crown copyright 2024. All rights reserved. Licence number 0100031673



APFP Regulation: 5(2)(k)	Application Doc No. C2.13_D
Ref: P2961_LPR_ZZ_ON_DR_Z_0154	Date: 30/01/2024
Drawn by: AZ	Checked by: BR

**Streets Plan**  
Sheet 16 of 20  
Revision D

**COTTAM SOLAR PROJECT**

- Key**
-  Order Limits
  -  Sheet Index
  -  Reference point within schedule
  -  Street to be temporarily stopped up
  -  Street works / Street subject to traffic regulation measures
  -  Private access to be temporarily stopped up
  -  Private access works / Private access subject to traffic regulation measures

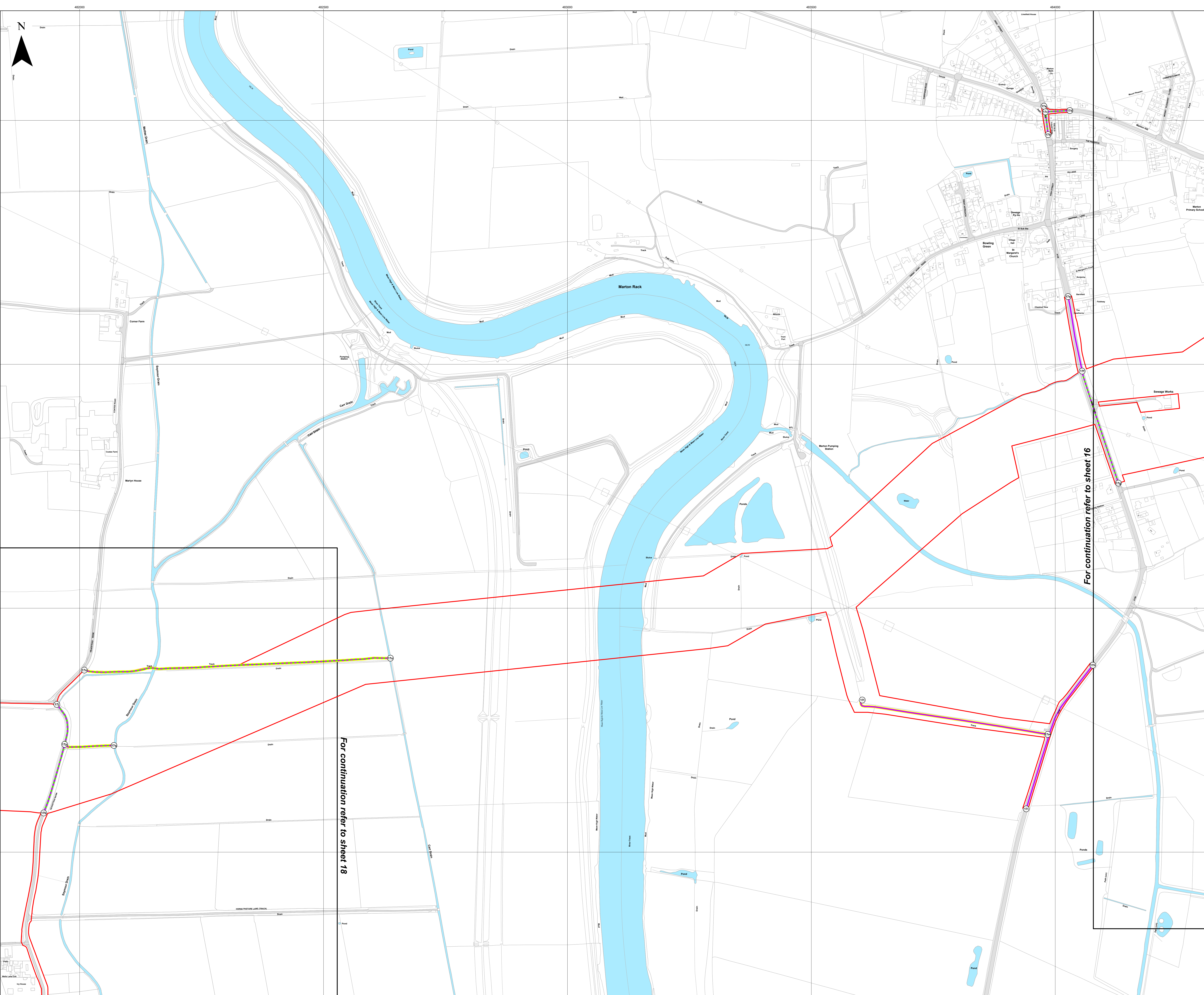
Layers: Lincolnshire County Council, 2024; Nottinghamshire County Council, 2024; North Lincolnshire County Council, 2024; Lanpro, 2024; IGI, 2024  
 Base map: Reproduced from Ordnance Survey digital map data © Crown copyright 2024. All rights reserved. Licence number 0100031673

0 100 200 Metres  
 Scale: 1:2,500@ A0

APFP Regulation: 5(2)(k)	Application Doc No. C2.13_D
Ref: P2961_LPR_ZZ_ON_DR_Z_0154	Date: 30/01/2024
Drawn by: AZ	Checked by: BR








**Streets Plan**  
 Sheet 17 of 20  
 Revision D

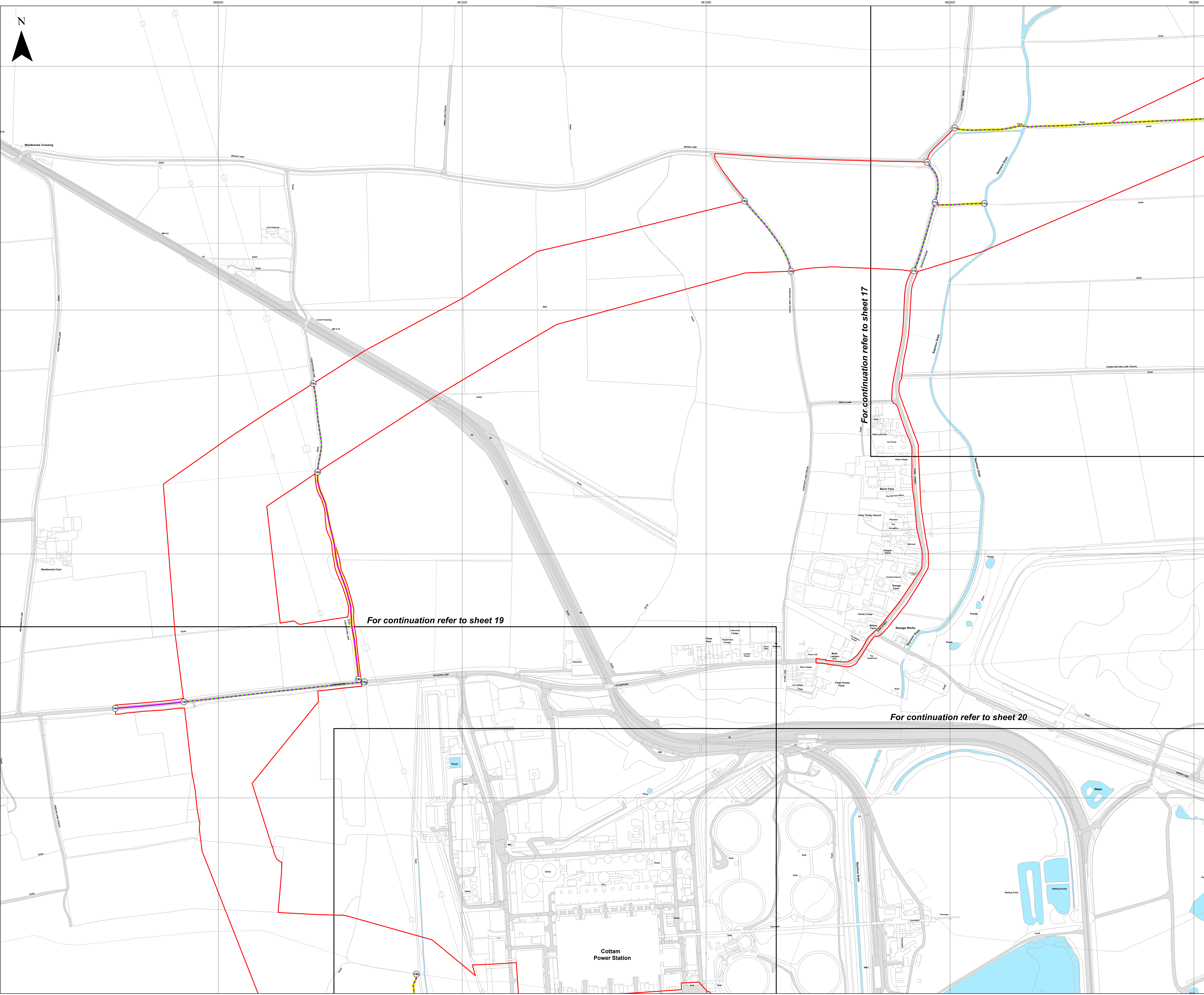
**COTTAM SOLAR PROJECT**



For continuation refer to sheet 18

For continuation refer to sheet 16

- Key**
-  Order Limits
  -  Sheet Index
  -  Reference point within schedule
  -  Street to be temporarily stopped up
  -  Street works / Street subject to traffic regulation measures
  -  Private access to be temporarily stopped up
  -  Private access works / Private access subject to traffic regulation measures

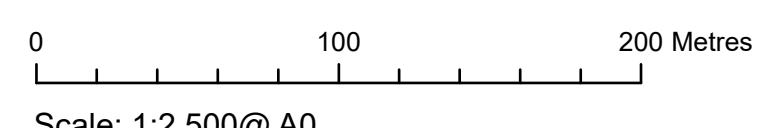


*For continuation refer to sheet 19*

*For continuation refer to sheet 17*

*For continuation refer to sheet 20*

Layers: Lincolnshire County Council, 2024; Nottinghamshire County Council, 2024; North Lincolnshire County Council, 2024; Lanpro, 2024; IGS, 2024  
Base map: Reproduced from Ordnance Survey digital map data © Crown copyright 2024. All rights reserved. Licence number 0100031673

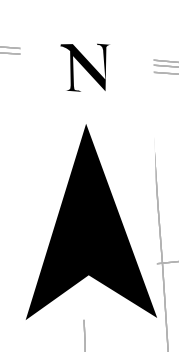
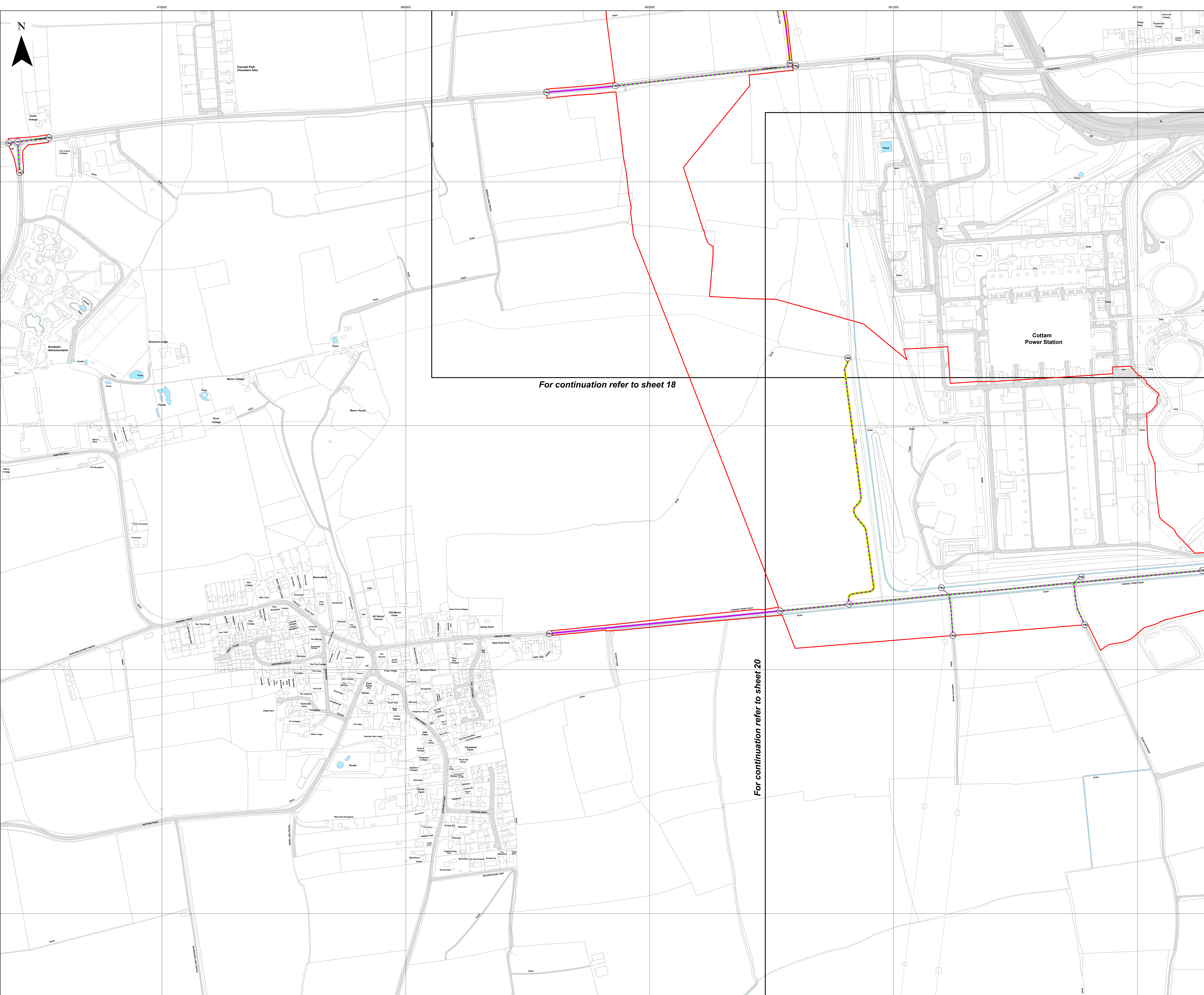


APFP Regulation: 5(2)(k)	Application Doc No. C2.13_D
Ref: P2961_LPR_ZZ_ON_DR_Z_0154	Date: 30/01/2024
Drawn by: AZ	Checked by: BR

**Streets Plan**  
Sheet 18 of 20  
Revision D

---

**COTTAM SOLAR PROJECT**

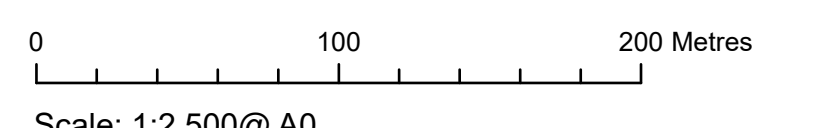


- Key**
- Order Limits
  - Sheet Index
  - Reference point within schedule
  - Street to be temporarily stopped up
  - Street works / Street subject to traffic regulation measures
  - Private access to be temporarily stopped up
  - Private access works / Private access subject to traffic regulation measures

*For continuation refer to sheet 18*

*For continuation refer to sheet 20*

Layers: Lincolnshire County Council, 2024; Nottinghamshire County Council, 2024; North Lincolnshire County Council, 2024; Lanpro, 2024; IGI, 2024  
Base map: Reproduced from Ordnance Survey digital map data © Crown copyright 2024. All rights reserved. Licence number 0100031673

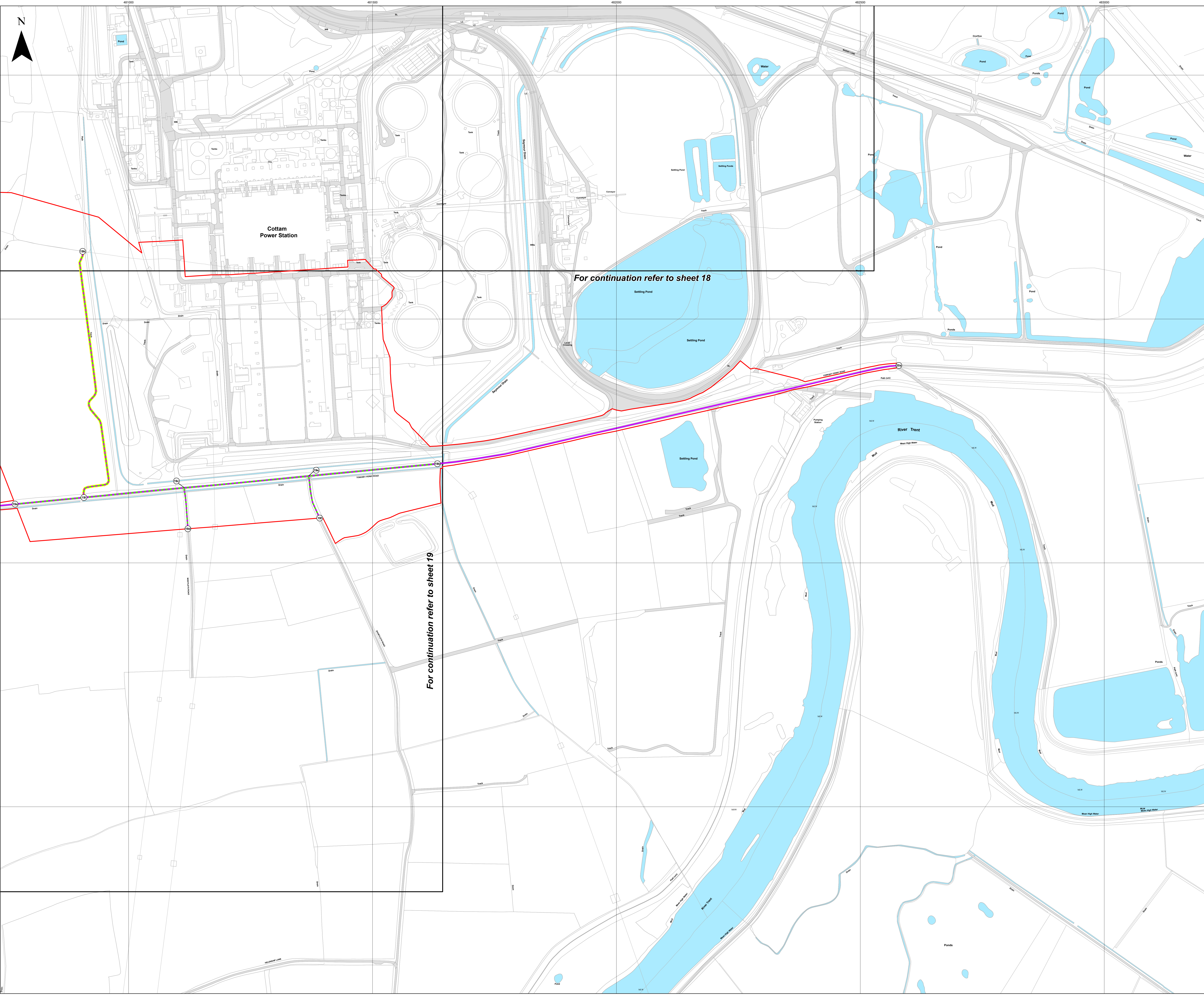


APFP Regulation: 5(2)(k)	Application Doc No. C2.13_D
Ref: P2961_LPR_ZZ_ON_DR_Z_0154	Date: 30/01/2024
Drawn by: AZ	Checked by: BR

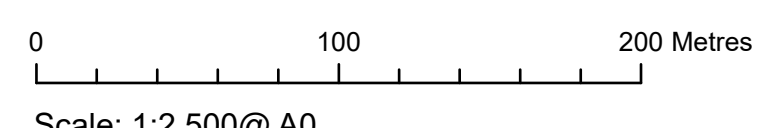
**Streets Plan**  
Sheet 19 of 20  
Revision D

**COTTAM SOLAR PROJECT**

- Key**
- Order Limits
  - Sheet Index
  - Reference point within schedule
  - Street to be temporarily stopped up
  - Street works / Street subject to traffic regulation measures
  - Private access to be temporarily stopped up
  - Private access works / Private access subject to traffic regulation measures



Layers: Lincolnshire County Council, 2024; Nottinghamshire County Council, 2024; North Lincolnshire County Council, 2024; Lanpro, 2024; IGI, 2024  
 Base map: Reproduced from Ordnance Survey digital map data © Crown copyright 2024. All rights reserved. License number 0100031673



APFP Regulation: 5(2)(k)	Application Doc No. C2.13_D
Ref: P2961_LPR_ZZ_ON_DR_Z_0154	Date: 30/01/2024
Drawn by: AZ	Checked by: BR

**Streets Plan**  
 Sheet 20 of 20  
 Revision D

**COTTAM SOLAR PROJECT**